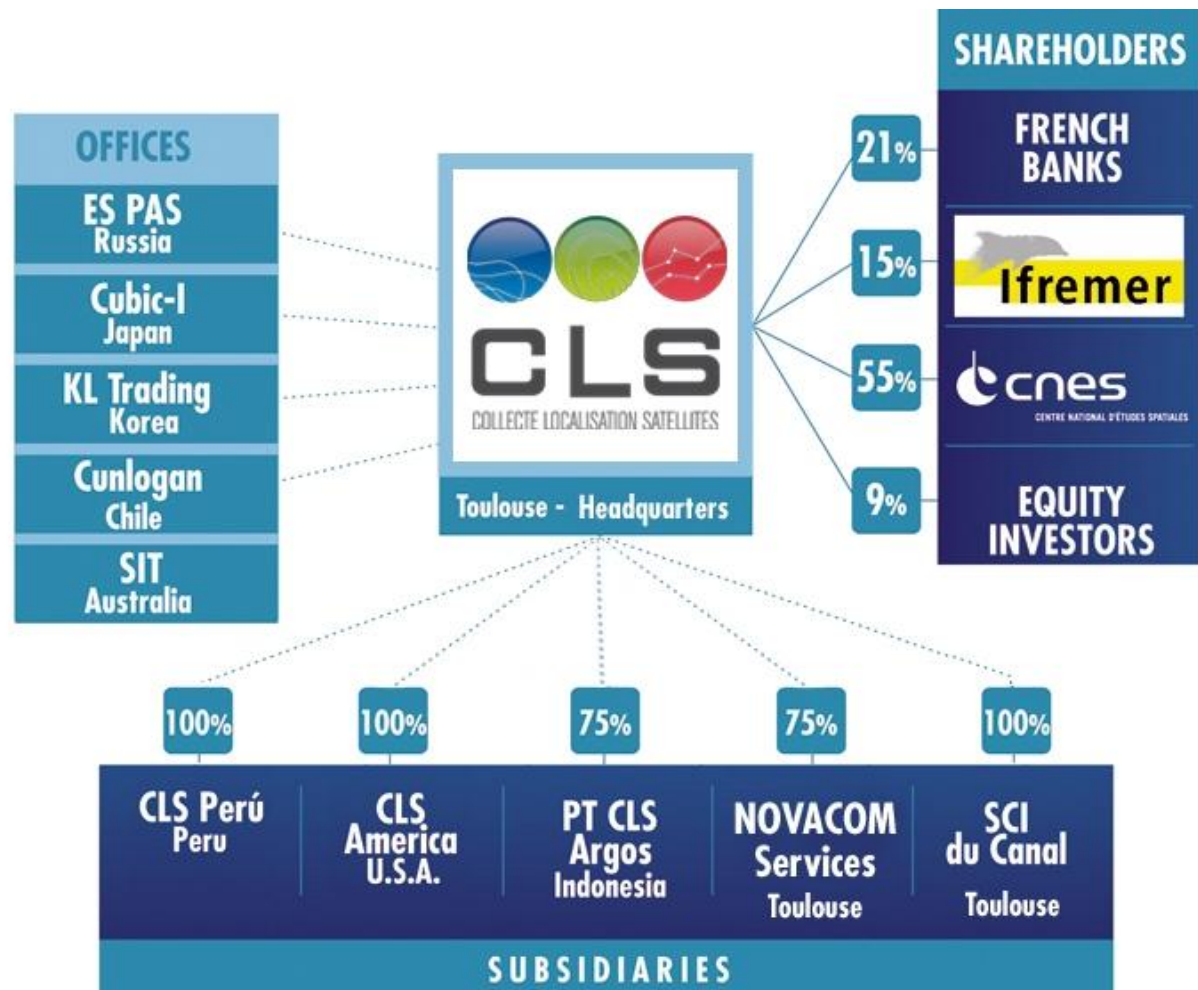


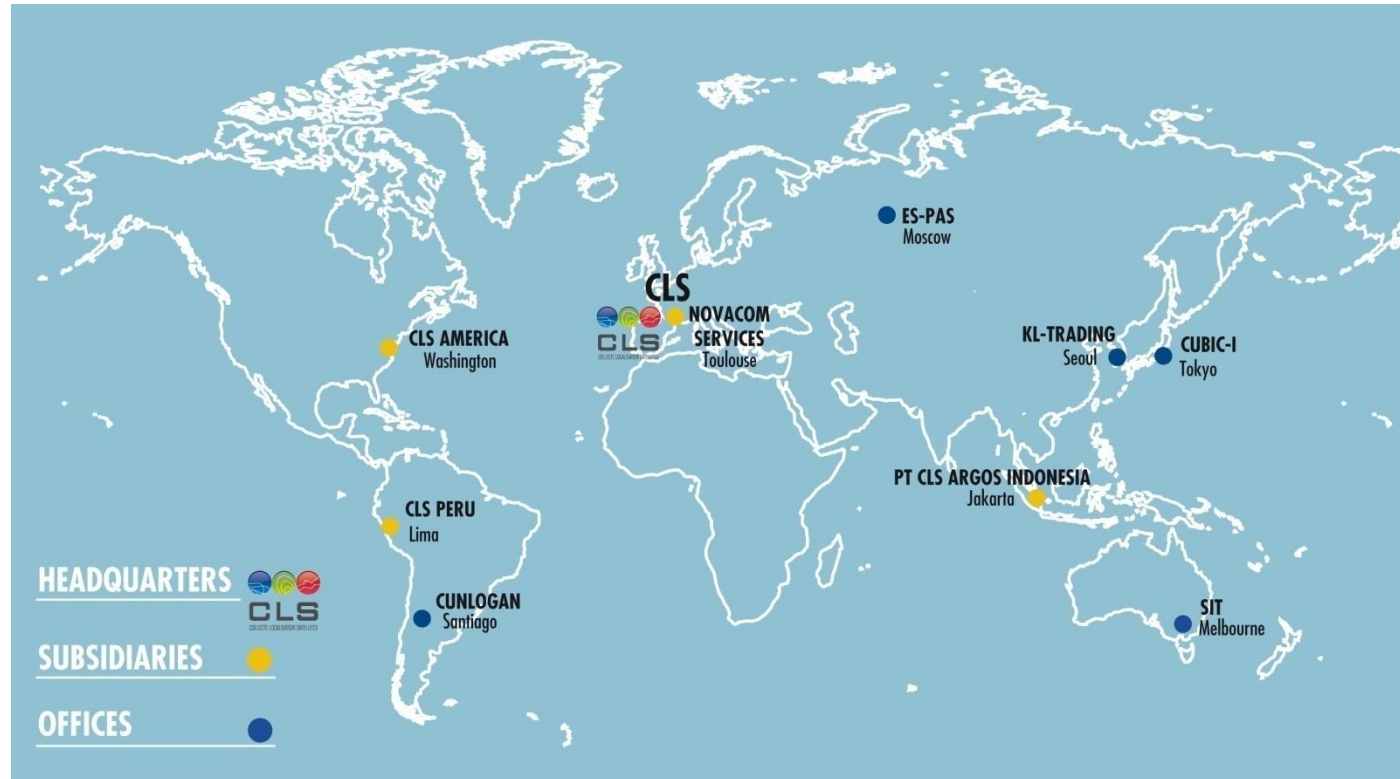


Workshop IPEE/CLS – 3-FEB2010






Our offices and subsidiaries



- **Act as privileged partner for public organizations by operating worldwide satellite systems**
- **Develop environmental and maritime applications that capitalize on satellite technology**

CLS draws on the capacities of 3 satellite systems:





Our mission:
Provide integrated services for environment and security



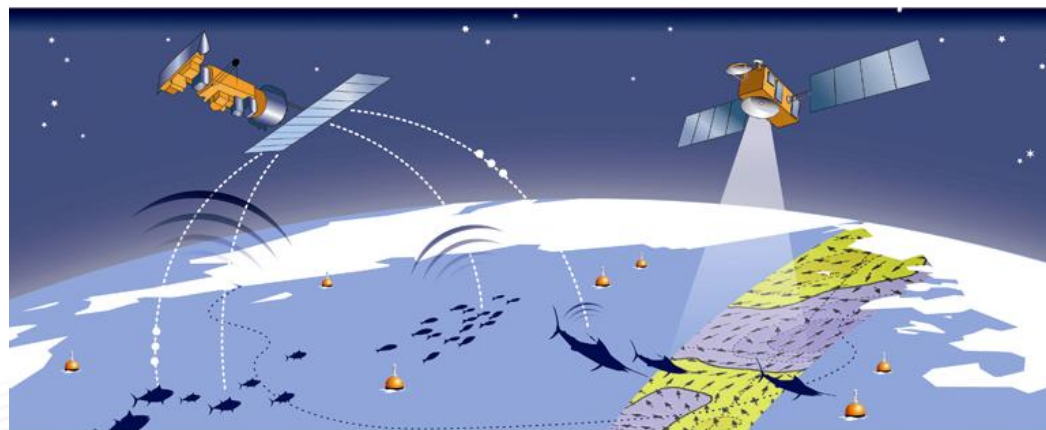

Our domains of activity



**Satellite
oceanography**

Argos

Radar



Research

+++++

Climate

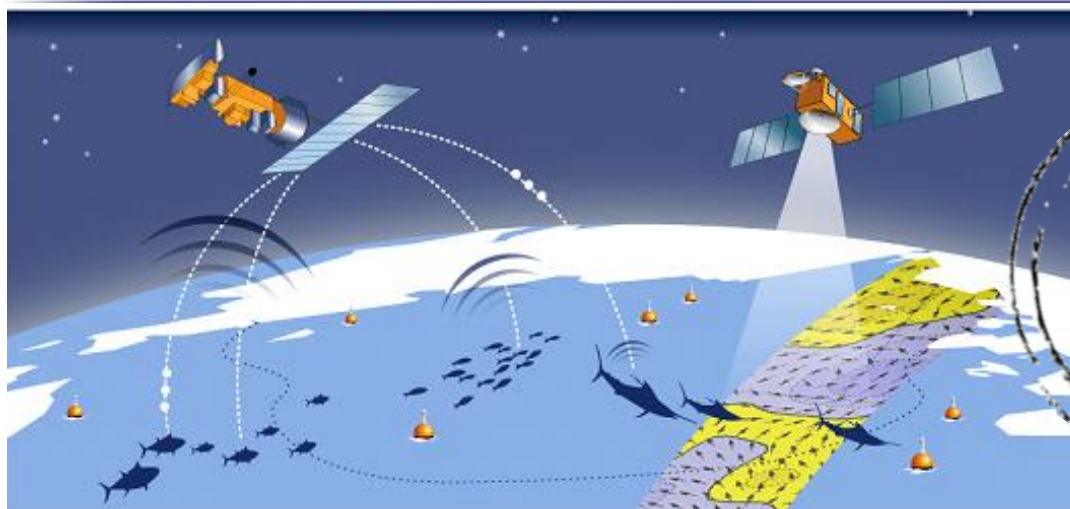
+++++

Ecosystems

Satellite
oceanography

Argos

Radar



Proven
experience in
the Kerguelen
islands
for the DAM



Catch effort

Enforcing
regulations

Planning and
evaluation

Satellite
oceanography

Argos

Radar



Monitoring

+++

Control

+++

Protection

++

Response